

維多利亞港
VICTORIA HARBOUR

WORKS SITE AND PRODUCTION SHAFT
(WITH SURFACE EXCAVATION WORKS)

NORTH POINT PTW

DROP SHAFT

NP7 (TIN SHUI STREET CHILDREN'S PLAYGROUND)
[FOR CONSTRUCTION PHASE]

NP4 (CUSTOMS HQ TOWER) (PLANNED)

NP3 (KING'S ROAD PLAYGROUND AND SKATING AREA)

NP5 (K. WAH CENTRE)

NP6 (HONG KONG AND ISLANDS
REGIONAL OFFICE WSD)

NP1 (HEALTHY GARDENS)

NP2 (RUBY COURT)

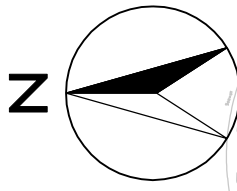
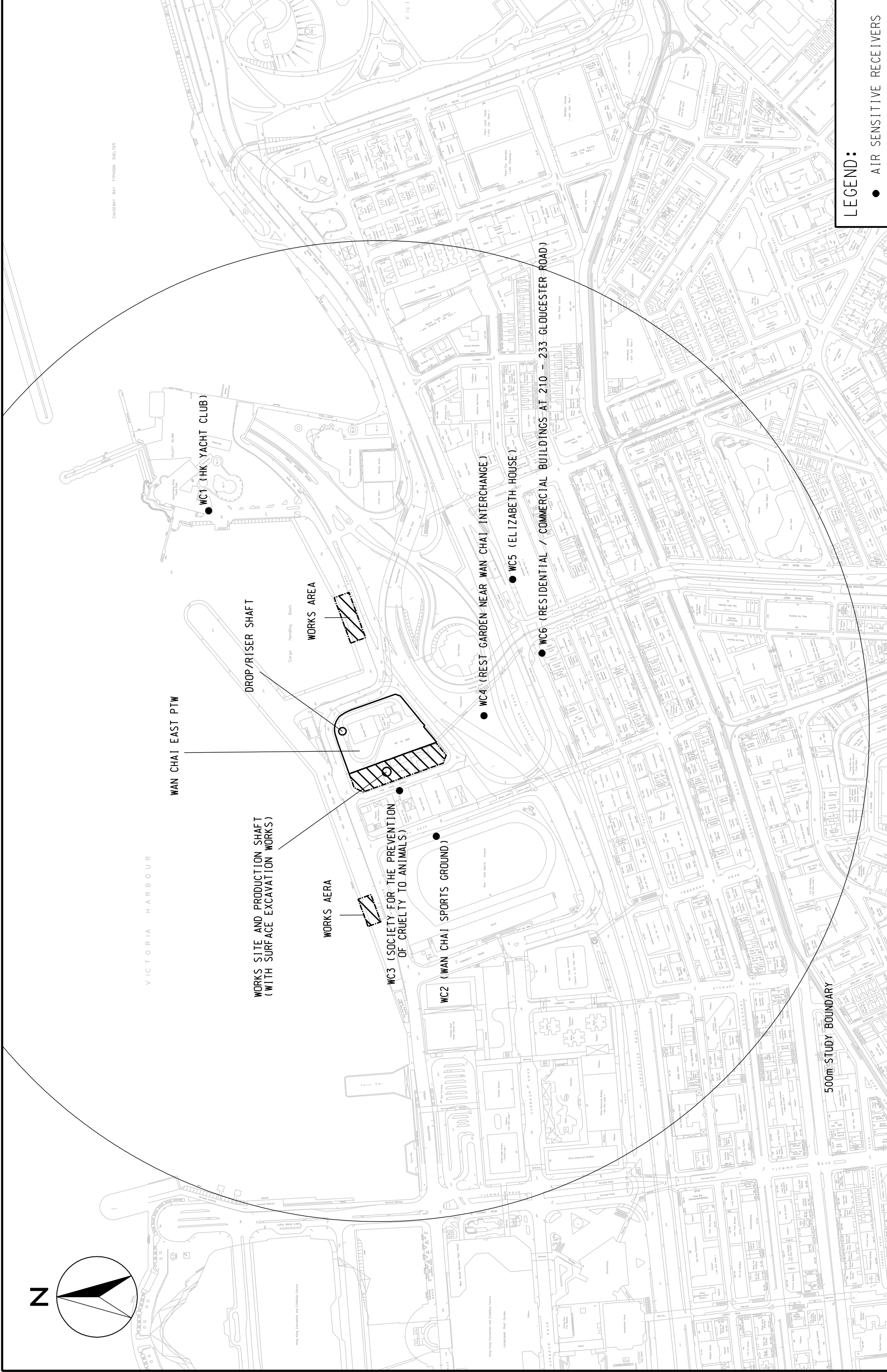
500m STUDY BOUNDARY

LEGEND:

- AIR SENSITIVE RECEIVERS

AGREEMENT NO. CE 43/2005 (EP)		SCALE	DATE
HARBOUR AREA TREATMENT SCHEME (HATS) STAGE 2A ENVIRONMENTAL IMPACT ASSESSMENT STUDY - INVESTIGATION		A3 1:4000	DEC 07
LOCATIONS OF REPRESENTATIVE AIR SENSITIVE RECEIVERS - NORTH POINT PTW		CHECK	DRAWN
		JOB NO.	VCYL
		FIGURE NO.	2.10
			REV -
			60017198





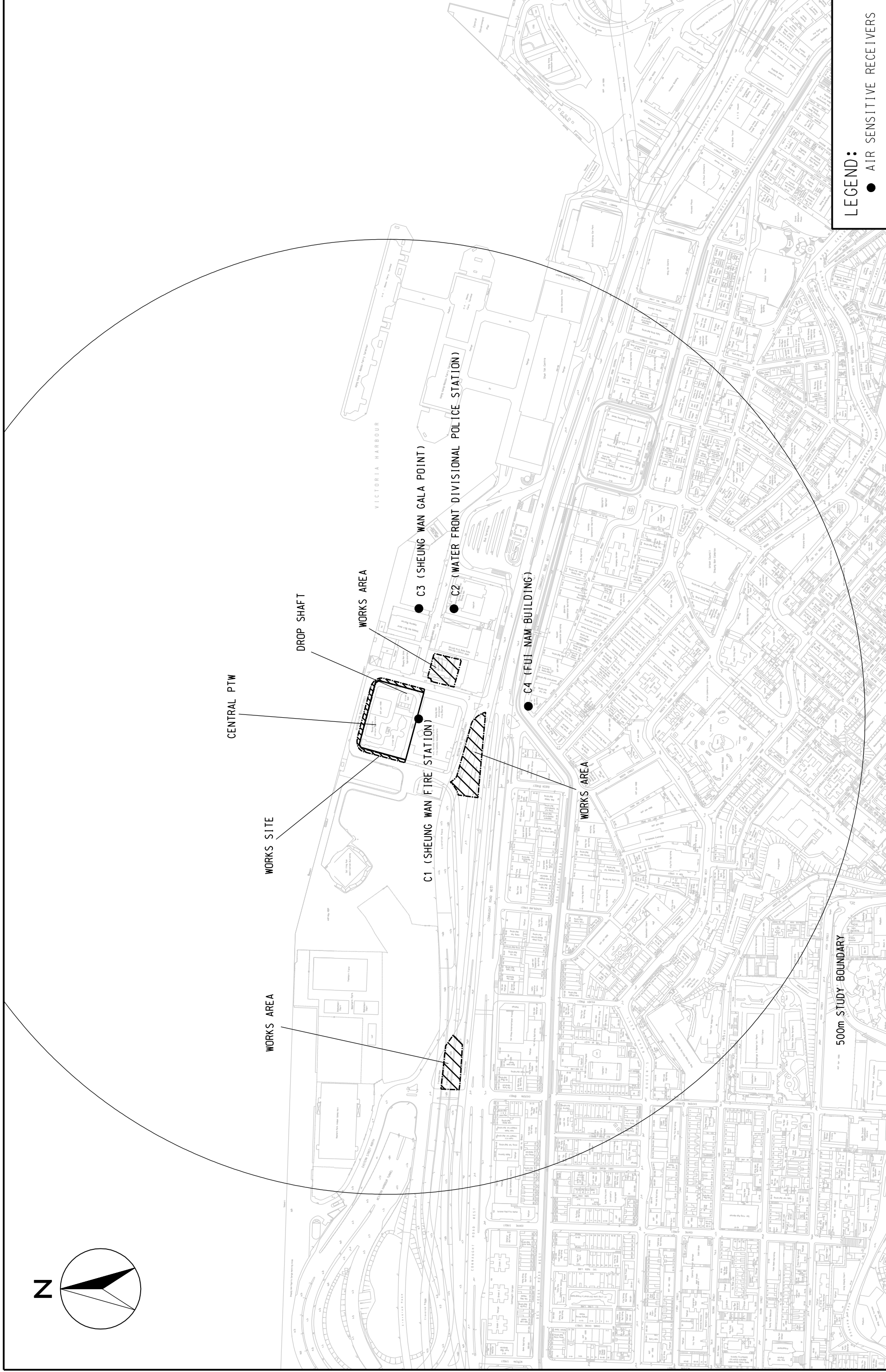
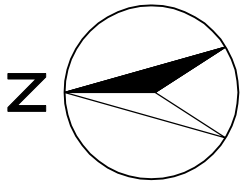
LEGEND:

- AIR SENSITIVE RECEIVERS

SCALE	A3 1:4000	DATE	DEC 07
CHECK	SWCW	DRAWN	VCYL
JOB NO.	60017198	FIGURE NO.	2.1b
		REV	-

AGREEMENT NO. CE 43/2005 (EP)
 HARBOUR AREA TREATMENT SCHEME (HATS) STAGE 2A ENVIRONMENTAL IMPACT ASSESSMENT STUDY - INVESTIGATION
LOCATIONS OF REPRESENTATIVE AIR SENSITIVE RECEIVERS - WAN CHAI EAST PTW



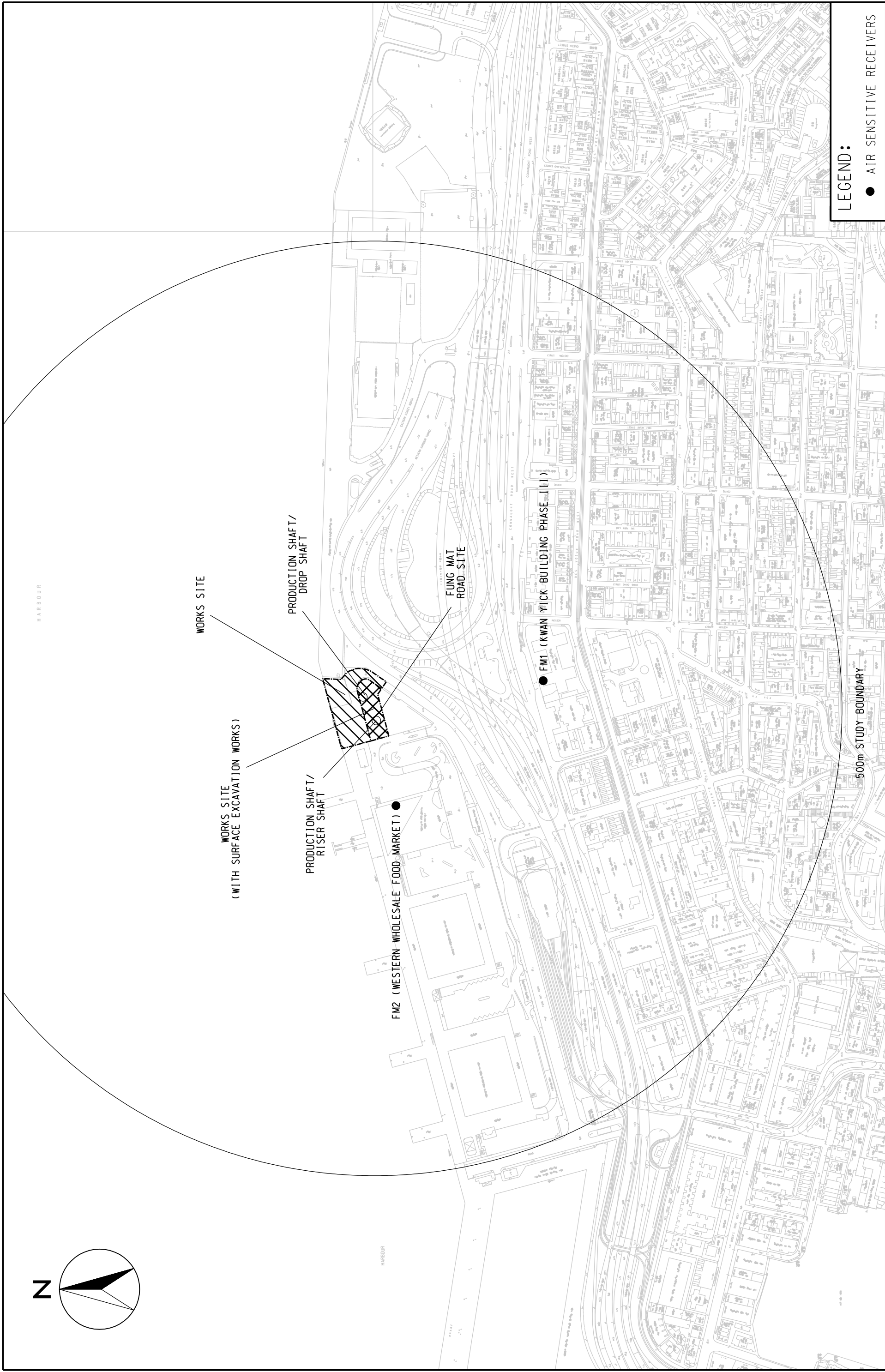
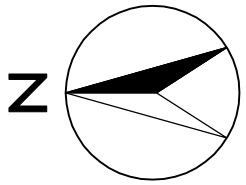


LEGEND:
● AIR SENSITIVE RECEIVERS

SCALE	A3 1:4000	DATE	DEC 07
CHECK	SWCW	DRAWN	VCYL
JOB NO.	60017198	FIGURE NO.	2.1C
		REV	-

AGREEMENT NO. CE 43/2005 (EP)
HARBOUR AREA TREATMENT SCHEME (HATS) STAGE 2A ENVIRONMENTAL IMPACT ASSESSMENT STUDY - INVESTIGATION
LOCATIONS OF REPRESENTATIVE AIR SENSITIVE RECEIVERS - CENTRAL PTW



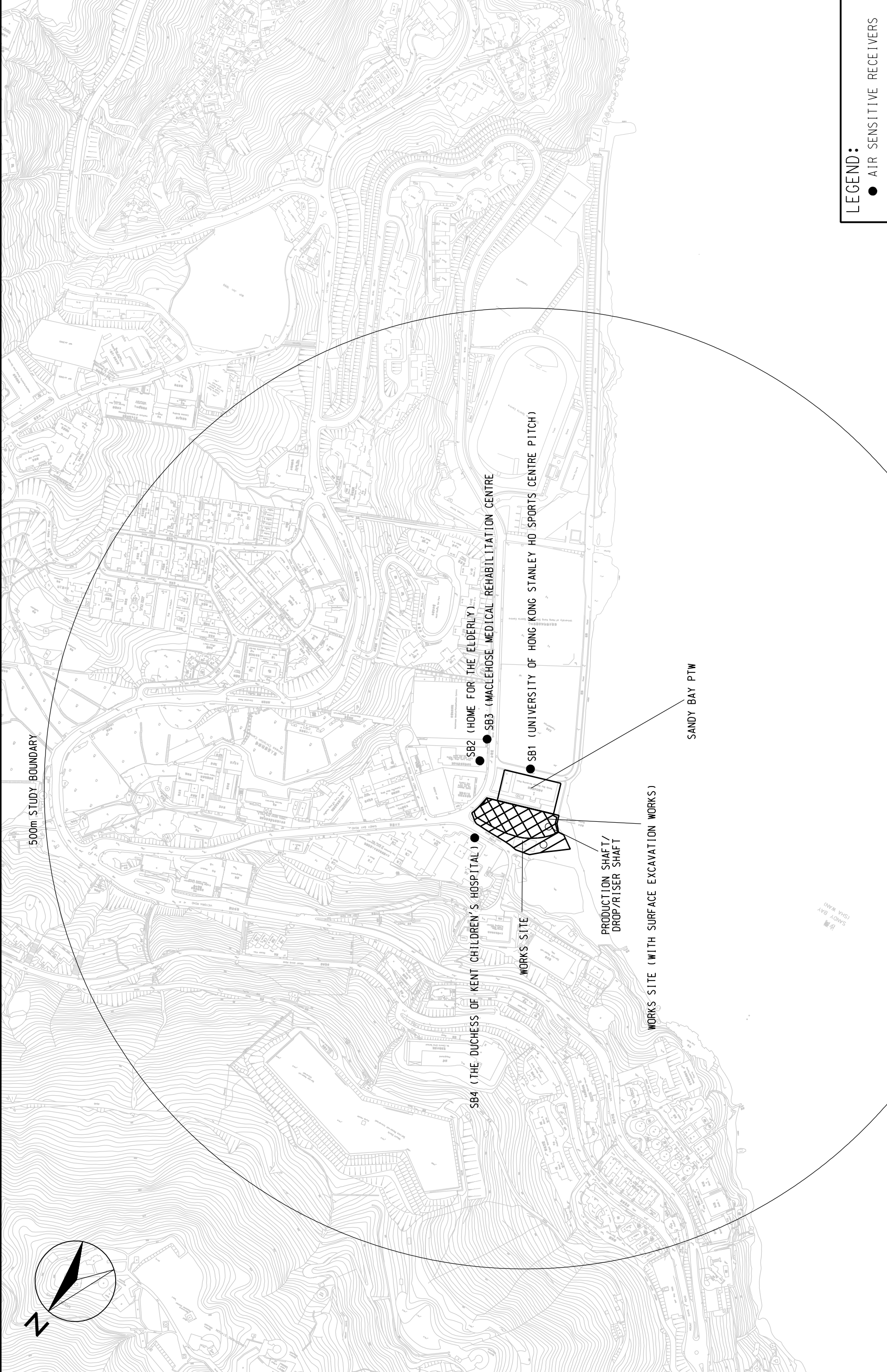


LEGEND:
 ● AIR SENSITIVE RECEIVERS

SCALE	DATE	DEC 07
CHECK	DRAWN	VCYL
JOB NO.	FIGURE NO.	REV
60017198	2.1d	-

AGREEMENT NO. CE 43/2005 (EP)
 HARBOUR AREA TREATMENT SCHEME (HATS) STAGE 2A ENVIRONMENTAL IMPACT ASSESSMENT STUDY - INVESTIGATION
LOCATIONS OF REPRESENTATIVE AIR SENSITIVE RECEIVERS - FUNG MAT ROAD SITE (FOR CONSTRUCTION PHASE ONLY)



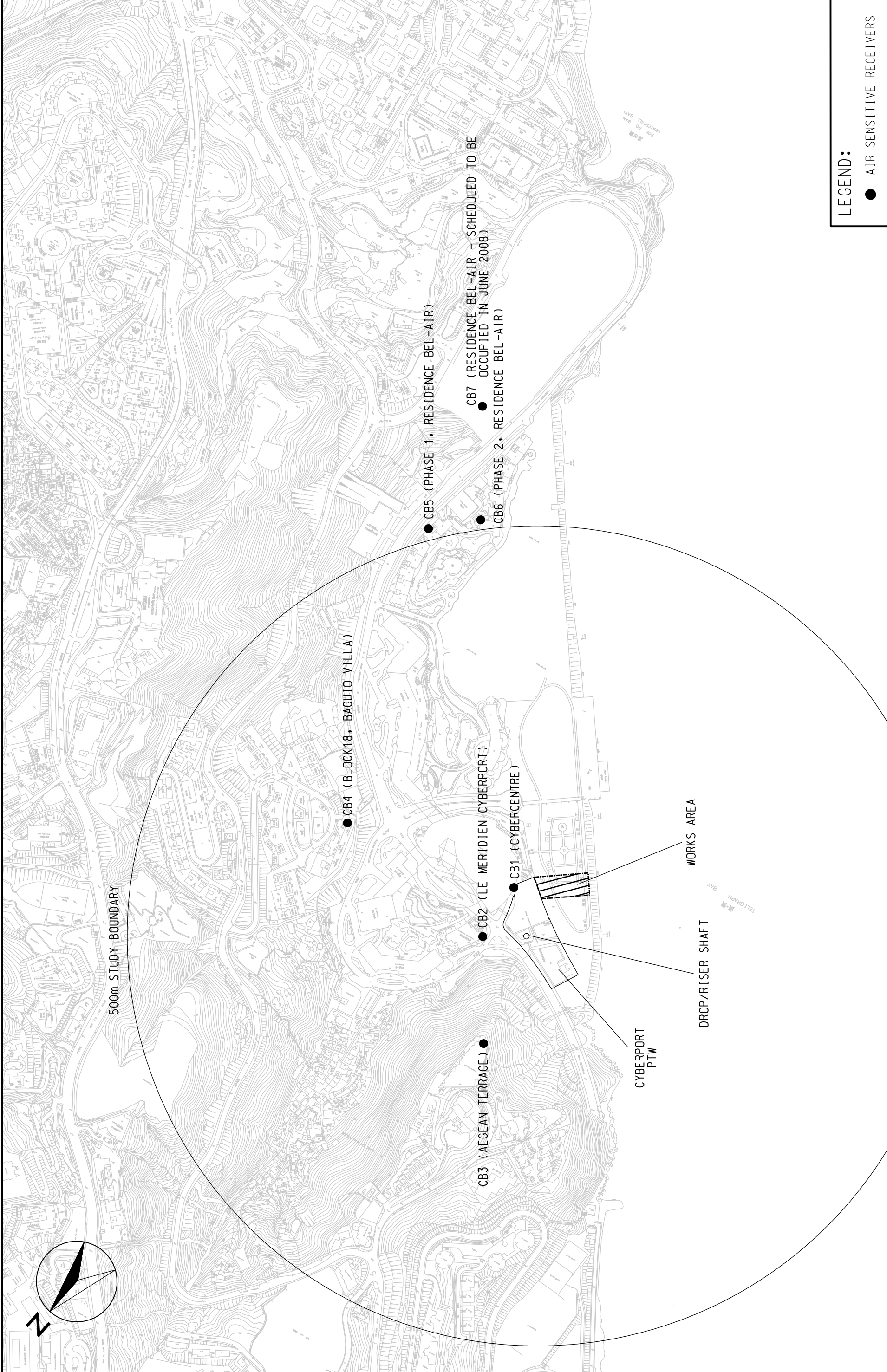


LEGEND:
 ● AIR SENSITIVE RECEIVERS

SCALE	A3 1:4000	DATE	DEC 07
CHECK	SWCW	DRAWN	VCYL
JOB NO.	60017198	FIGURE NO.	2.1e
		REV	-

AGREEMENT NO. CE 43/2005 (EP)
 HARBOUR AREA TREATMENT SCHEME (HATS) STAGE 2A ENVIRONMENTAL IMPACT ASSESSMENT STUDY - INVESTIGATION
LOCATIONS OF REPRESENTATIVE AIR SENSITIVE RECEIVERS - SANDY BAY PTW

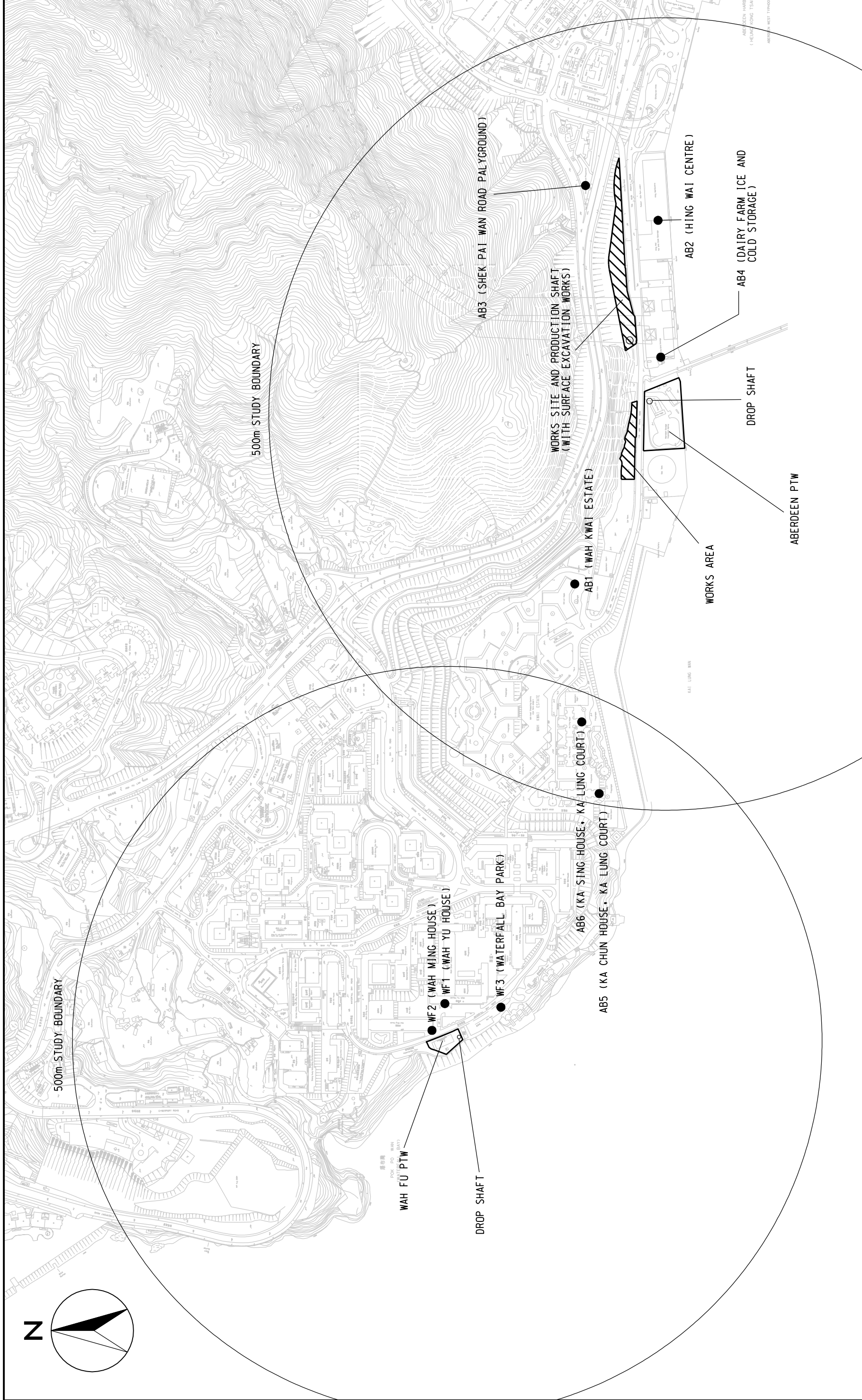
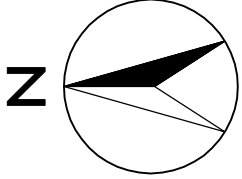




LEGEND:

- AIR SENSITIVE RECEIVERS

		AGREEMENT NO. CE 43/2005 (EP) HARBOUR AREA TREATMENT SCHEME (HATS) STAGE 2A ENVIRONMENTAL IMPACT ASSESSMENT STUDY - INVESTIGATION LOCATIONS OF REPRESENTATIVE AIR SENSITIVE RECEIVERS - CYBERPORT PTW		SCALE CHECK JOB NO.	DATE DRAWN FIGURE NO.	DEC 07 VCYL 2.1f	REV -
		A3 1:5000	SWCW	60017198			

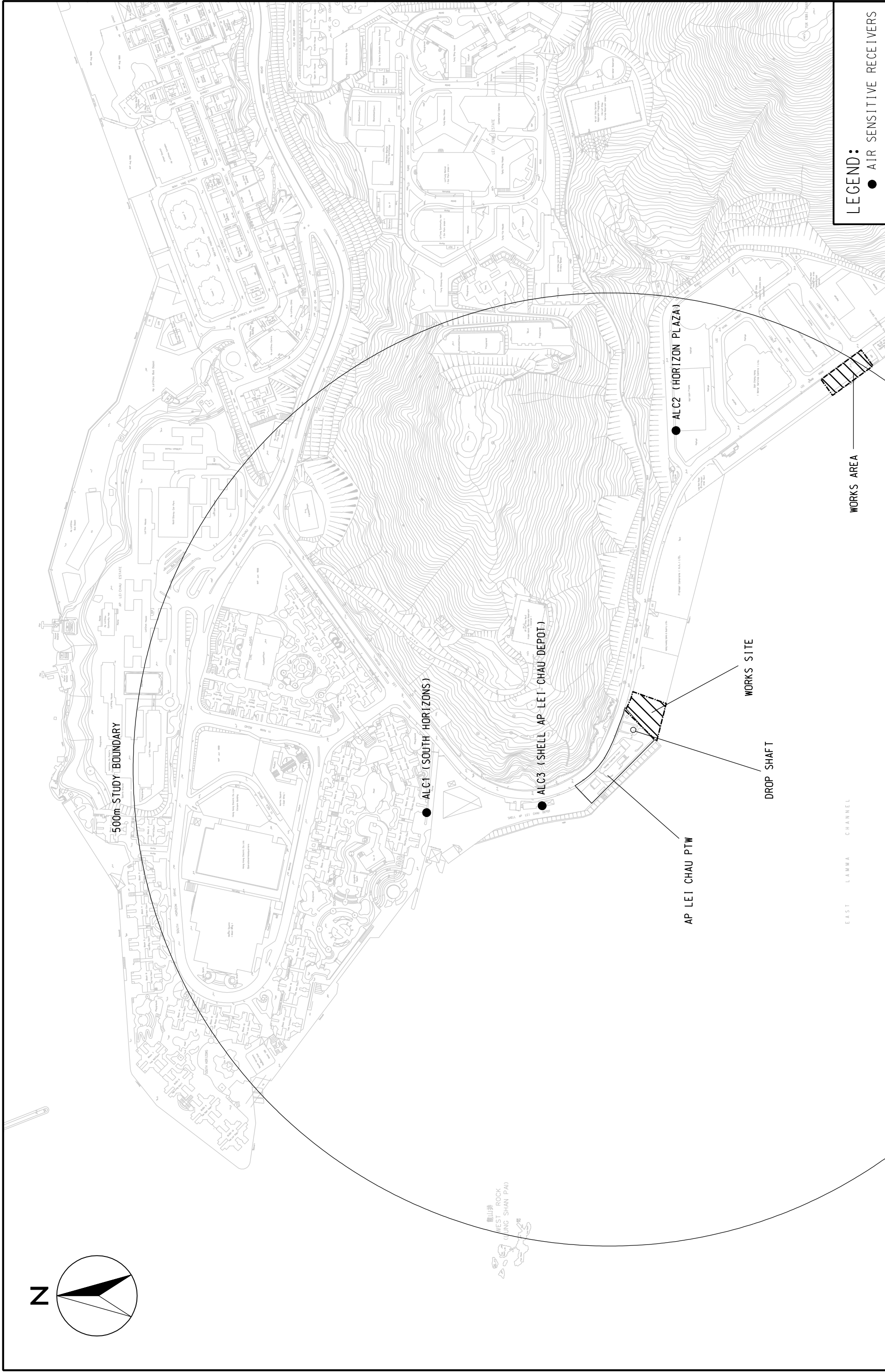
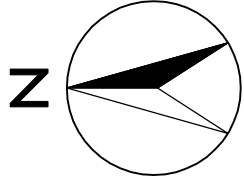


LEGEND:
● AIR SENSITIVE RECEIVERS

SCALE	A3 1:5000	DATE	DEC 07
CHECK	SWCW	DRAWN	VCYL
JOB No.	60017198	FIGURE No.	2.1g
		REV	-

AGREEMENT NO. CE 43/2005 (EP)
HARBOUR AREA TREATMENT SCHEME (HATS) STAGE 2A ENVIRONMENTAL IMPACT ASSESSMENT STUDY - INVESTIGATION
LOCATIONS OF REPRESENTATIVE AIR SENSITIVE RECEIVERS - WAH FU PTW AND ABERDEEN PTW



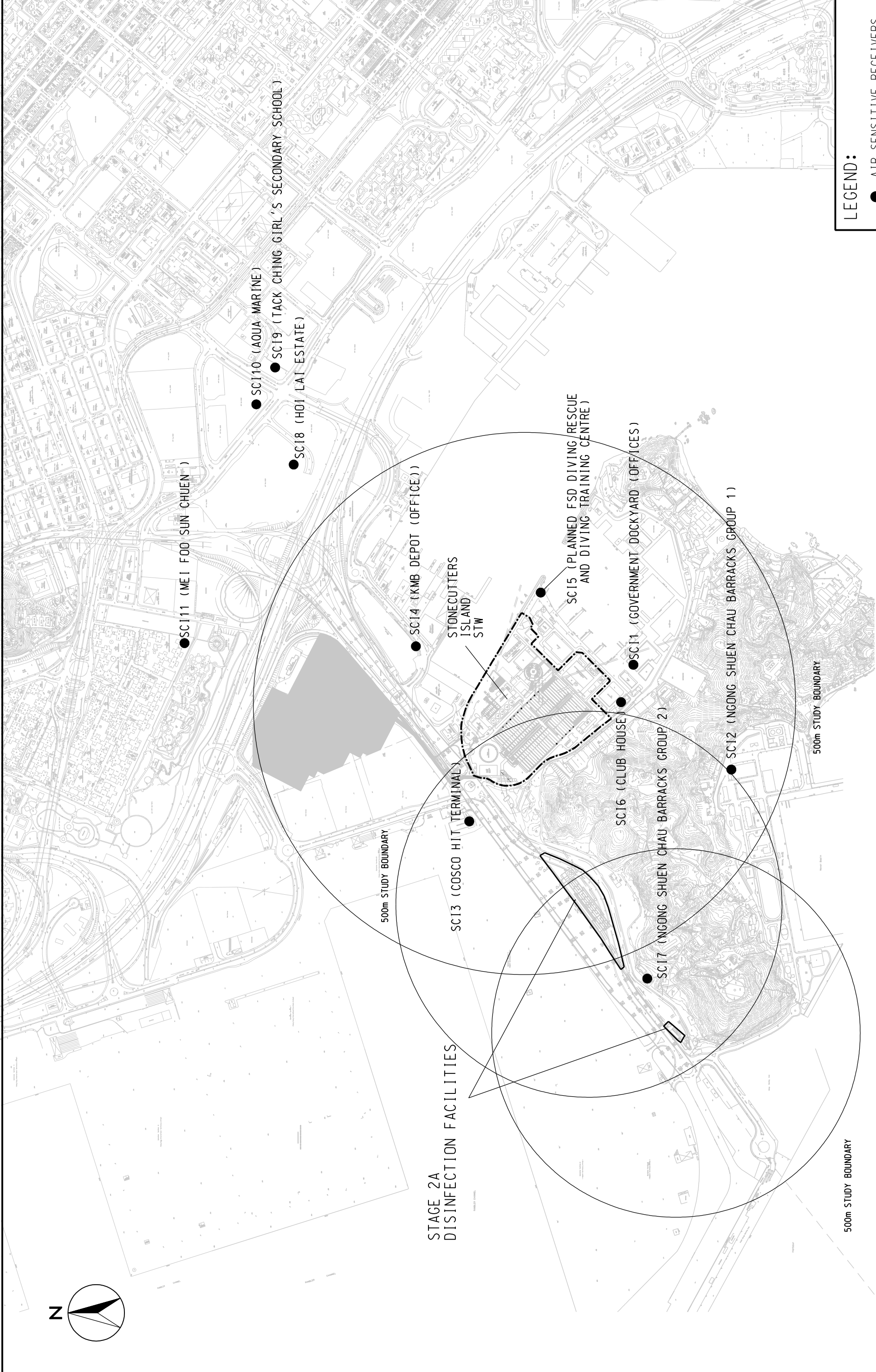


LEGEND:
● AIR SENSITIVE RECEIVERS

SCALE	A3 1:4000	DATE	DEC 07
CHECK	SWCW	DRAWN	VCYL
JOB NO.	60017198	FIGURE NO.	2.1h
		REV	-

AGREEMENT NO. CE 43/2005 (EP)
HARBOUR AREA TREATMENT SCHEME (HATS) STAGE 2A ENVIRONMENTAL IMPACT ASSESSMENT STUDY - INVESTIGATION
LOCATIONS OF REPRESENTATIVE AIR SENSITIVE RECEIVERS - AP LEI CHAU PTW





LEGEND:
 ● AIR SENSITIVE RECEIVERS

SCALE	A3 1:10000	DATE	DEC 07
CHECK	SWCW	DRAWN	VCYL
JOB NO.	60017198	FIGURE NO.	2.1i
		REV	-

AGREEMENT NO. CE 43/2005 (EP)
 HARBOUR AREA TREATMENT SCHEME (HATS) STAGE 2A ENVIRONMENTAL IMPACT ASSESSMENT STUDY - INVESTIGATION
LOCATIONS OF REPRESENTATIVE AIR SENSITIVE RECEIVERS - STONECUTTERS ISLAND STW AND DISINFECTION FACILITIES

